












































































































# PARK LOCATIONS AND AMENITIES:

ADDISON PARK DISTRICT



*Leisure for your lifestyle.*

Park and Facility Names and Addresses	Acres							Pool								walking path mi.
<b>Armani</b> Veterans Parkway	.37															
<b>Army Trail Nature Center</b> 270 N. Lombard Road	17.85															.22 mi. .58 mi.
<b>Byron</b> 100 W. Byron	11.25														.5 mi.	
<b>Cherokee</b> 25 S. Michigan	4.96														.39 mi.	
<b>Community Rec Center</b> 120 E. Oak St.	50														.7 mi.	
<b>Centennial Rec Center &amp; Club Fitness,</b> 1776 W. Centennial Pl.	39.8															.95 mi. .75 mi.
<b>Farmwood</b> 900 Sable Ave.	12.9														.22 mi.	
<b>Foxdale</b> 1500 N. Itasca	13.7														.58 mi.	
<b>Green Oaks</b> 547 Green Oaks Ct.	3.2															
<b>Highview</b> 100 S. Lincoln	10.24															
<b>Kenroy</b> 500 E. Edward Dr.	4.4														.17 mi.	
<b>Lake Manor Nature Preserve</b> 400 W. Lake Park	12.98														.54 mi.	
<b>Links &amp; Tees Golf Facility</b> 880 - 950 E. Lake St.	43.16															
<b>May Street Park</b> 101 May St.	.23															
<b>Mill Meadows</b> 10 S. LaLonde Ave.	3.96															
<b>Nike Park</b> 200 S. Rohlwing Rd.	6.95															
<b>Oak Knoll</b> 900 W. Sherwood Dr.	9.84															
<b>Old Mill</b> 500 W. Byron	2.03															
<b>Panther Park</b> 330 W. Lake Park Dr.	2.7															
<b>Sunset</b> 550 N. Kenmore	3.63															
<b>Tamara Heights</b> 450 Eggerding	10														.16 mi.	
<b>Westridge Pond</b> 1300 N. Itasca Rd.	3.5															
<b>Westview</b> 700 S. Harvard	5.27														.27 mi.	
<b>Westwood</b> 1100 Wesley Dr.	6.7															
<b>Wilderness</b> 1600 W. Stone	3.58															
<b>TOTAL Acreage:</b>	<b>284</b>															

<b>KEY:</b>		Baseball		Golf		Picnic Tables		Soccer
		Basketball		Lighted fields		Playground		Tennis Courts
		Cricket		Disc Golf		Restrooms		Volleyball
		Fishing		Pool		Shelter		Walking paths